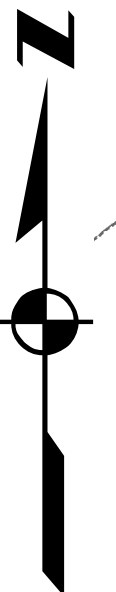


OHIO

GRAYSON

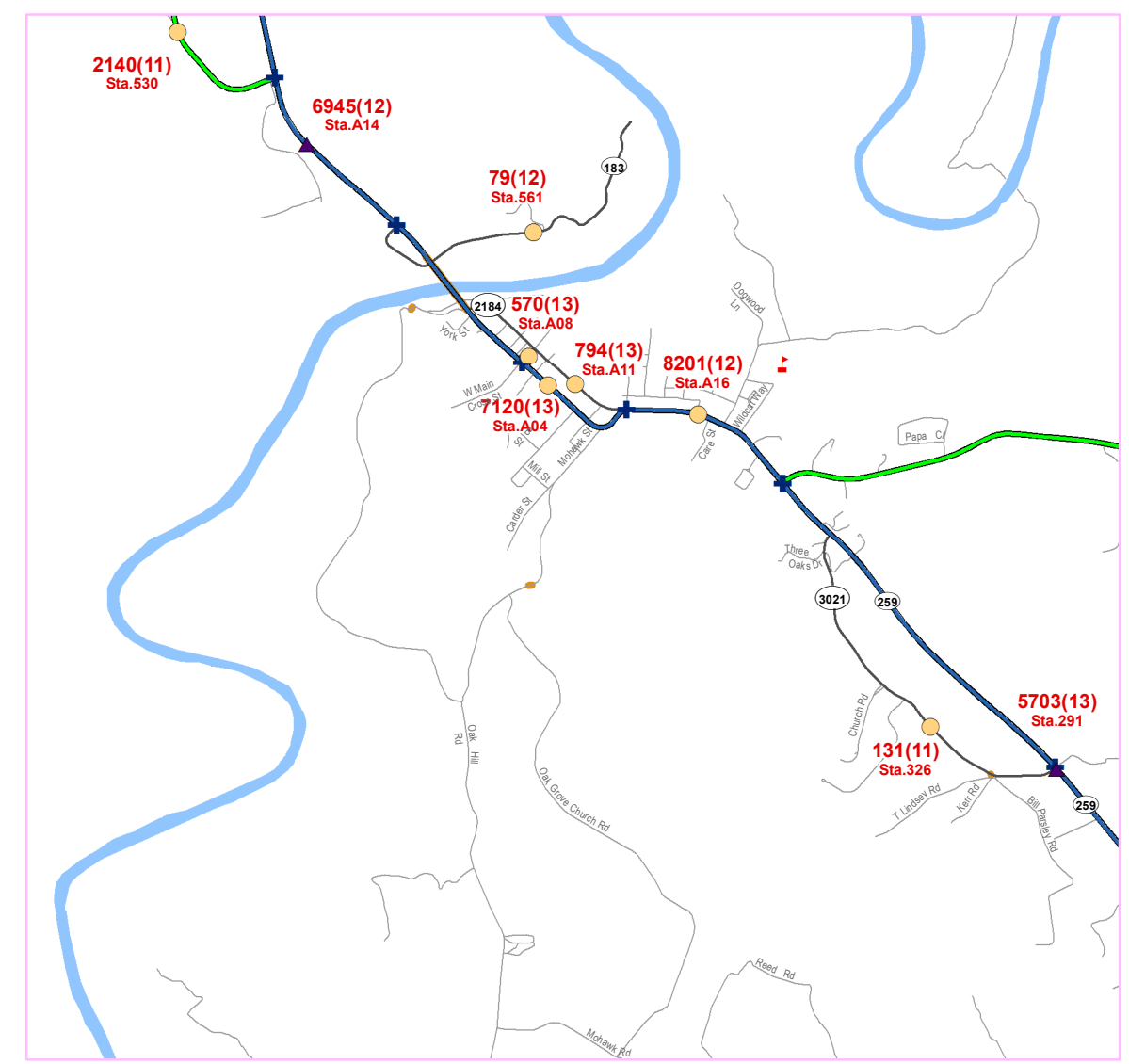
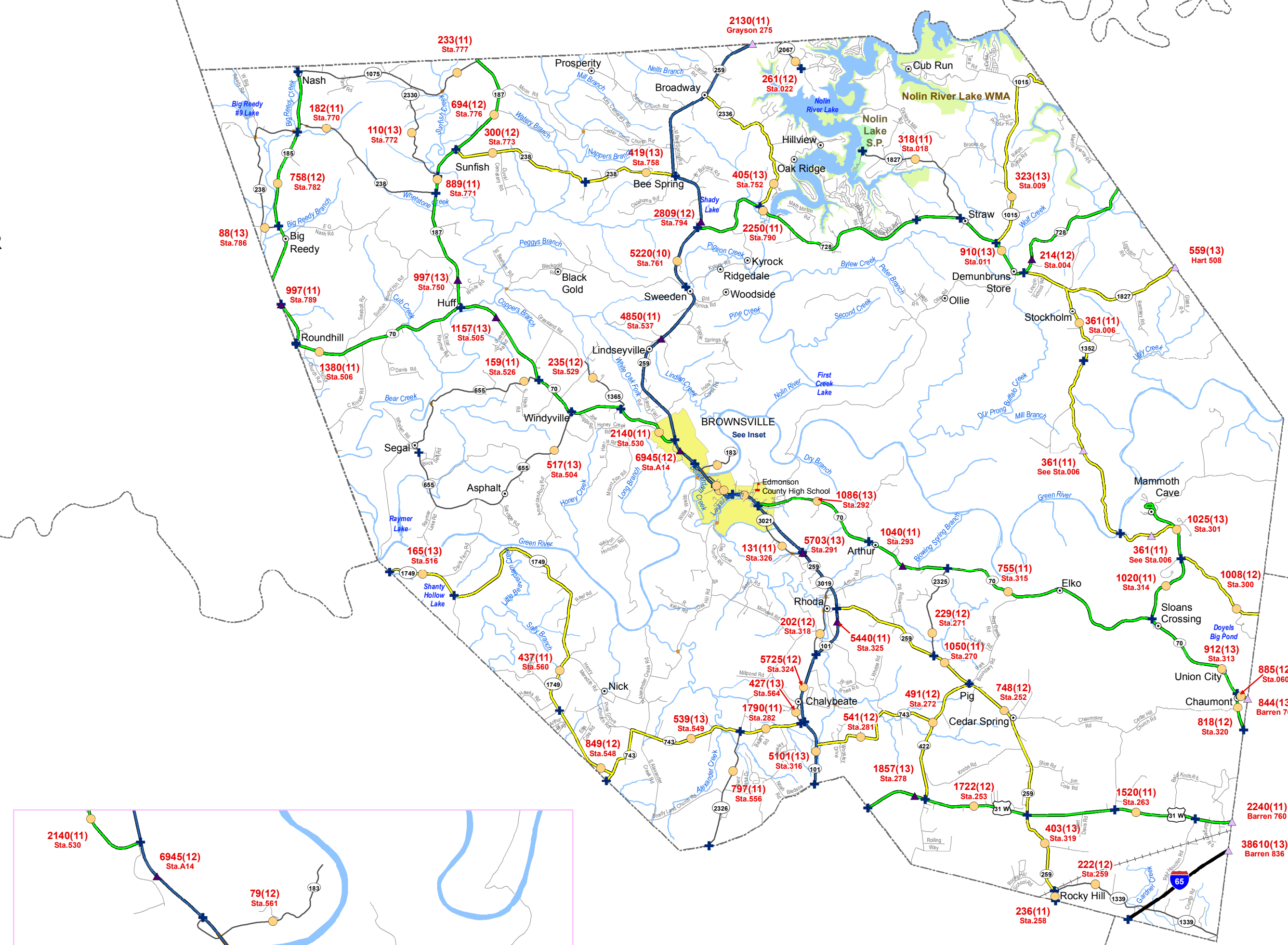
HARDIN

LARUE



BUTLER

HART



1.5 0.75 0 1.5 3 Miles

Brownsville

ALLEN

BARREN

Traffic Station Counts EDMONSON COUNTY KENTUCKY 031

LEGEND

- ▲ Adjacent
- Full Coverage
- ▲ Classification
- ⊕ Terminus
- ⚡ School
- ✈ Airport
- ⚡ Railroad
- Rural Interstate
- Rural Principal Arterial
- Rural Minor Arterial
- Rural Major Collector
- Rural Minor Collector
- Urban Interstate
- Urban Freeway & Expressway
- Urban Principal Arterial
- Urban Minor Arterial Street
- Urban Collector Street
- Rural & Urban Local
- Incorporated Area
- Lake
- County Boundary
- State Boundary
- Wildlife Management Area
- State Park
- Bridge
- Stream / River

Traffic Station Counts EDMONSON COUNTY



Last map revision: FEBRUARY 2015  
Latest traffic count date for each station is indicated on the map in parentheses after the actual traffic count. For the most current traffic count information, please refer to the KYTC Traffic Database on the Division of Planning website.

[transportation.ky.gov/planning](http://transportation.ky.gov/planning)  
Station locations are plotted at segment midpoints where actual locations have not been verified in the field.  
Kentucky State Plane Coordinate System (NAD83)



The Kentucky Transportation Cabinet does not warrant that the information contained on this map is accurate or complete. The Kentucky Transportation Cabinet states that all attempts are made to insure the correctness of road network portrayal and it is based on the best available information at a given time but disclaims any and all representations and/or warranties made with respect to this map by any contributing source as to its contents, whether expressed, implied, or statutory, including, but not limited to, warranties of title, merchantability, and fitness for a particular purpose.